



NEW MILTON
T O W N C O U N C I L

Feedback sought on walking routes in New Milton

1. New Milton Walking Network - **Green Routes**

With the aim of making it easier to walk to popular community facilities such as schools and the railway station, New Milton Town Council have surveyed and now completed improvements to four walking routes. Before further routes are surveyed, the community is invited to give feedback on these initial routes.

You can stay informed about our Green Routes Project, part of the New Milton Neighbourhood Plan, on our website www.newmiltontowncouncil.gov.uk or subscribe to our e-news service subscribe@newmiltontc.org.uk

The **Green Routes** are known as:

Green Route 1 - Old Milton to Arnewood School

Green Route 2 - Arnewood School to Train Station

Green Route 5 - Ashington Park to Caird Avenue

Green Route 6 - Caird Avenue to Ashley Recreation Ground

1. Which of these walking routes do you use? Tick all that apply.

- GR1 - Old Milton to Arnewood School
- GR2 - Arnewood School to the Train Station
- GR5 - Ashington Park to Caird Avenue
- GR6 - Caird Avenue to Ashley Recreation Ground

2. If you use any of these routes, please tell us your usual destination

- Going to work
- Going to school
- Shopping
- Going to the train station
- Other (please specify):

3. Please tell us why you use these route(s)

- Leisure walk
- Wildlife walk
- It's a shortcut
- Walking the dog
- It's the only way to walk
- Other (please specify):

4. How often do you use these route(s)?

- Every day
- A few times a week
- About once a week
- A few times a month
- Once a month
- Less than once a month

5. Please tell us about any other walking routes in New Milton that you use

6. Please share your comments about walking in New Milton

7. One last question! Please tick your age bracket.

- Under 25
- 26-45
- 46-65
- 65+

Thank you for your feedback!

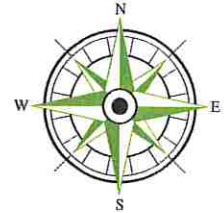
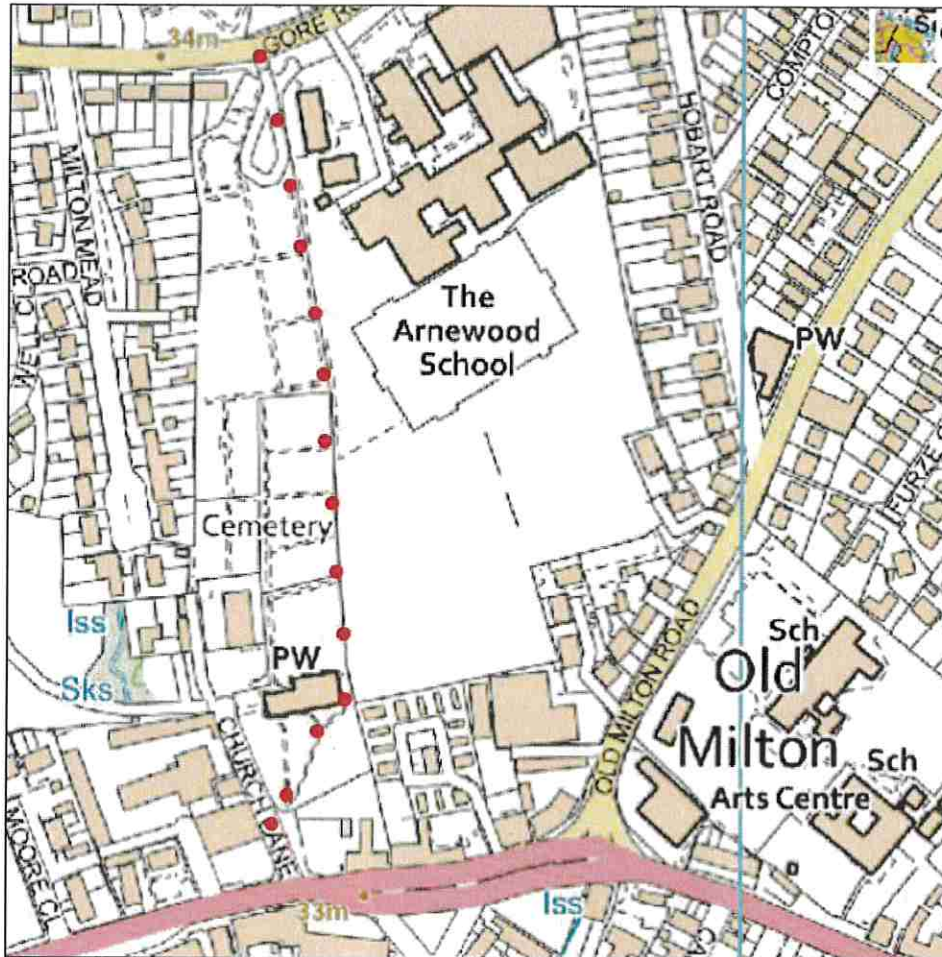
Please complete and return by Wednesday 30 March 2022

Send to Joanna Hayward, New Milton Town Council, Town Hall, Ashley Road, New Milton, BH25 6AS.
Email Joanna.hayward@newmiltowncouncil.gov.uk.


Green Routes

GR1 | Old Milton to Arnewood School

Map Overview



Enter St Mary Magdalene churchyard by main entrance





Green Routes

GR1 | Old Milton to Arnewood School

Take the path to the right of the church



Continue through the NFDC cemetery to Gore Road



End of GR1 - Entrance / exit to NFDC Cemetery on Gore Road

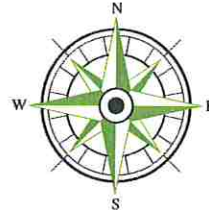
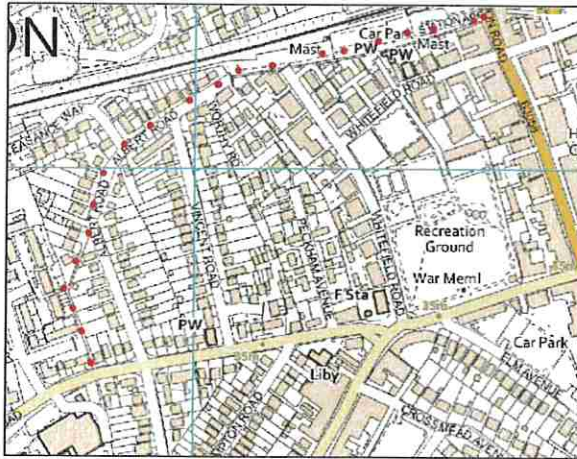


Green Routes



GR2 | Health & Leisure Centre to Rail Station (Part 1)

Map Overview



From Gore Road, enter the route by the pedestrian crossing from Arnewood School



Bear right at end of path towards Albert Road



Green Routes

GR2 | Health & Leisure Centre to Rail Station (Part 2)

As you exit the path, follow the same direction along Albert Road



Enter the path straight ahead - the railway line is to the left



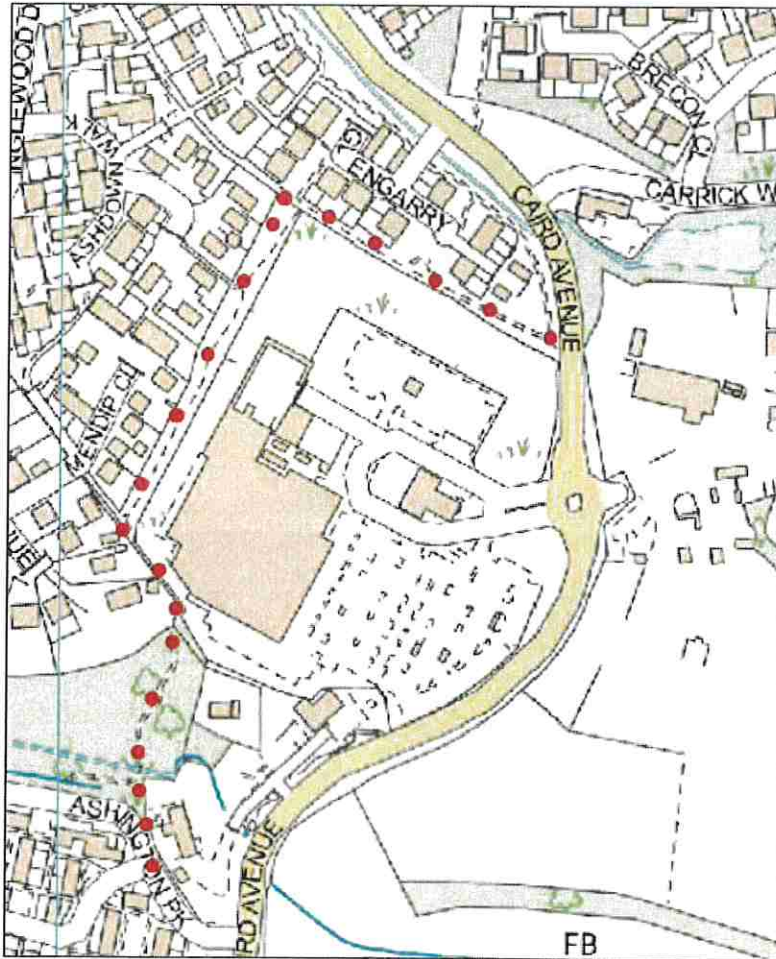
Take steps on the left for the Station car park;
or continue to reach Station Road for level access to Station



Green Routes

GR5 | Ashington Park to Caird Avenue (by Tesco) (Part 1)

Map Overview




From Ashington Park: An open wooden fence shows the path into the woods




Green Routes

GR5 | Ashington Park to Caird Avenue (by Tesco) *(Part 2)*

The path continues over and past two wooden bridges



Continue along the path with the fence to your left



As you approach the building ahead, take the path on the right



Green Routes

GR5 | Ashington Park to Caird Avenue (by Tesco) *(Part 3)*

Continue along the path, past another dog waste bin



Turn right at the path ahead, bringing you out at Caird Avenue



Keep right for Tesco superstore; or go left to Ashley.

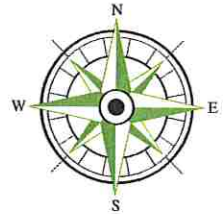
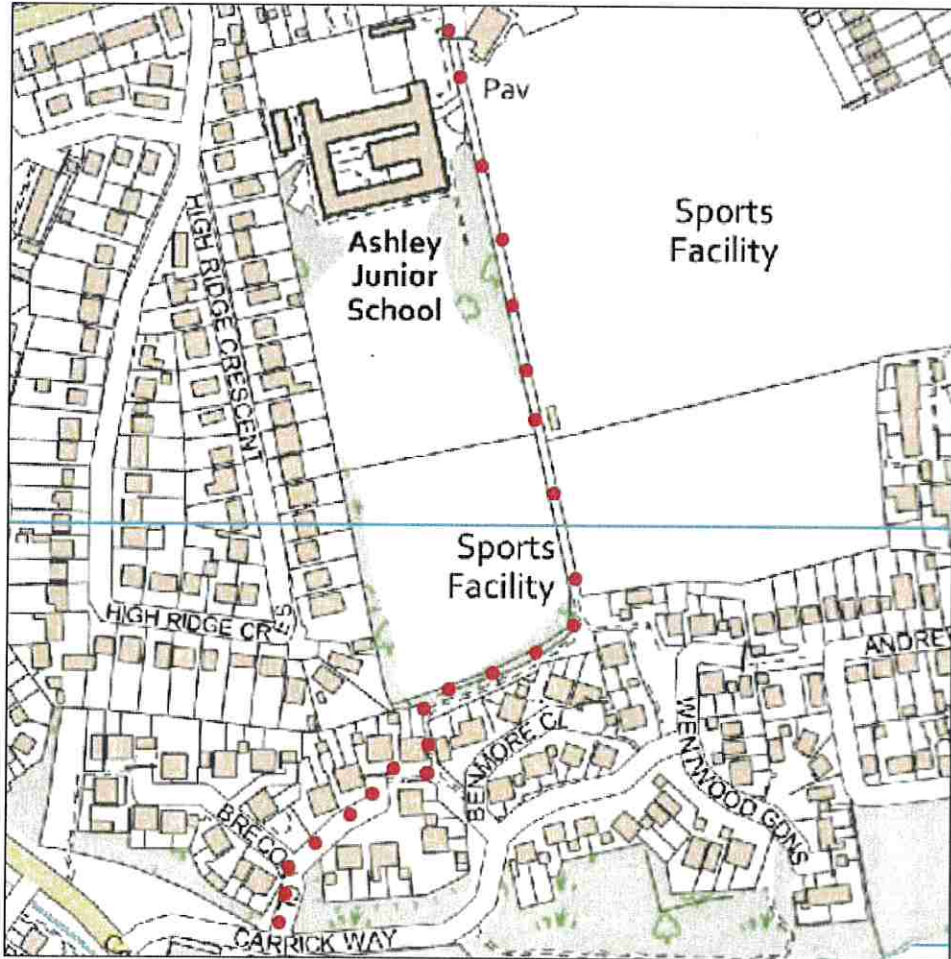




Green Routes

GR6 | Caird Avenue (by Tesco) to Ashley Recreation Ground (Part 1)

Map Overview



From Caird Avenue and into Carrick Way, enter Brecon Close, bear right and take path on right



Green Routes



GR6 | Caird Avenue (by Tesco) to Ashley Recreation Ground (Part 2)

Bear left at end. Follow the path to the left



At the end, turning right, the path brings you to Ashley



Bringing you to the school, rugby club & recreation ground...

